

RESOLUTION NO. 04-78

A RESOLUTION OF THE MAYOR AND CITY COUNCIL OF THE CITY OF DORAL, FLORIDA, INITIATING AND REQUESTING PROPOSED BOUNDARY CHANGES TO THE CITY OF DORAL IN ORDER TO ANNEX PROPERTY BEARING THE LEGAL DESCRIPTION CONTAINED IN EXHIBIT "A"; REQUESTING APPROVAL FOR ANNEXATION FROM THE BOARD OF COUNTY COMMISSIONERS; AUTHORIZING THE MAYOR, MANAGER, CLERK AND ATTORNEY TO TAKE ANY AND ALL ACTIONS NECESSARY TO SUBMIT A REQUEST FOR THE PROPOSED BOUNDARY CHANGES TO THE BOARD OF COUNTY COMMISSIONERS OF MIAMI-DADE COUNTY, FLORIDA; AUTHORIZING TRANSMITTAL OF THIS RESOLUTION AND ACCOMPANYING DOCUMENTS; AND PROVIDING FOR AN EFFECTIVE DATE.

WHEREAS, pursuant to Section 5.04 of the Miami-Dade County Home Rule Charter and Section 20-3 of the Code of Miami-Dade County, the City of Doral (the "City") wishes to initiate a proposed boundary change by Resolution after public hearing, upon mailed notice provided to all affected property owners within 600 feet of the proposed boundaries and notice provided by publication; and

WHEREAS, the City Council has conducted a public hearing that was properly noticed in accordance with the requirements of Section 20-3 of the Code of Miami-Dade County; and

WHEREAS, the City Council has determined that the annexation of the areas set forth in Exhibit "A" of this Resolution is necessary, appropriate, and in the best interests of the City and its citizens.

NOW, THEREFORE, BE IT RESOLVED BY THE MAYOR AND CITY COUNCIL OF THE CITY OF DORAL, FLORIDA, AS FOLLOWS:

Section 1. The City Council hereby approves the extension and enlargement of the City's boundaries to include the area legally described in Exhibit "A", and authorizes the initiation of municipal boundary change procedures pursuant to Section 5.04 of the Miami-Dade County Home Rule Charter and Chapter 20 of the Code of Miami-Dade County.

Section 2. The City Council hereby requests the Board of County Commissioners of Miami-Dade County, Florida, to adopt an appropriate ordinance approving the request of the City for the annexation of the lands legally described in Exhibit "A" to this Resolution.

Section 3. The Mayor, Manager, Clerk and Attorney are hereby authorized and directed to perform any and all actions as may be deemed necessary or desirable to initiate and continue the boundary change procedure in accordance with Chapter 20 of the Code of Miami-Dade County and submit the annexation proposed herein to the Board of County Commissioners of Miami-Dade County for their consideration.

Section 4. The Clerk is hereby authorized and directed to transmit three (3) certified copies of this Resolution, together with proof of compliance with the notice procedures and all accompanying documentation as set forth in Section 20-3 of the Code of Miami-Dade County to the Miami-Dade County Board of County Commissioners.

Section 5. This resolution shall take effect immediately upon its adoption.

The foregoing Resolution was offered by Councilman Van Name, who moved its adoption. The motion was seconded by Councilman DiPietro and upon being put to a vote, the vote was as follows:

Mayor Juan Carlos Bermudez	yes
Vice Mayor Peter Cabrera	yes
Councilman Michael DiPietro	yes
Councilwoman Sandra Ruiz	absent
Councilman Robert Van Name	yes

PASSED and ADOPTED this 8th day of September, 2004.




JUAN CARLOS BERMUDEZ, MAYOR

ATTEST:



SHEILA PAUL, CMC, CITY CLERK

APPROVED AS TO FORM AND
LEGAL SUFFICIENCY FOR THE
SOLE USE OF THE CITY OF DORAL:




JOHN J. HEARN, CITY ATTORNEY

EXHIBIT "A"

All of Section 6, Township 53, Range 40

N.W. 127th AVE.

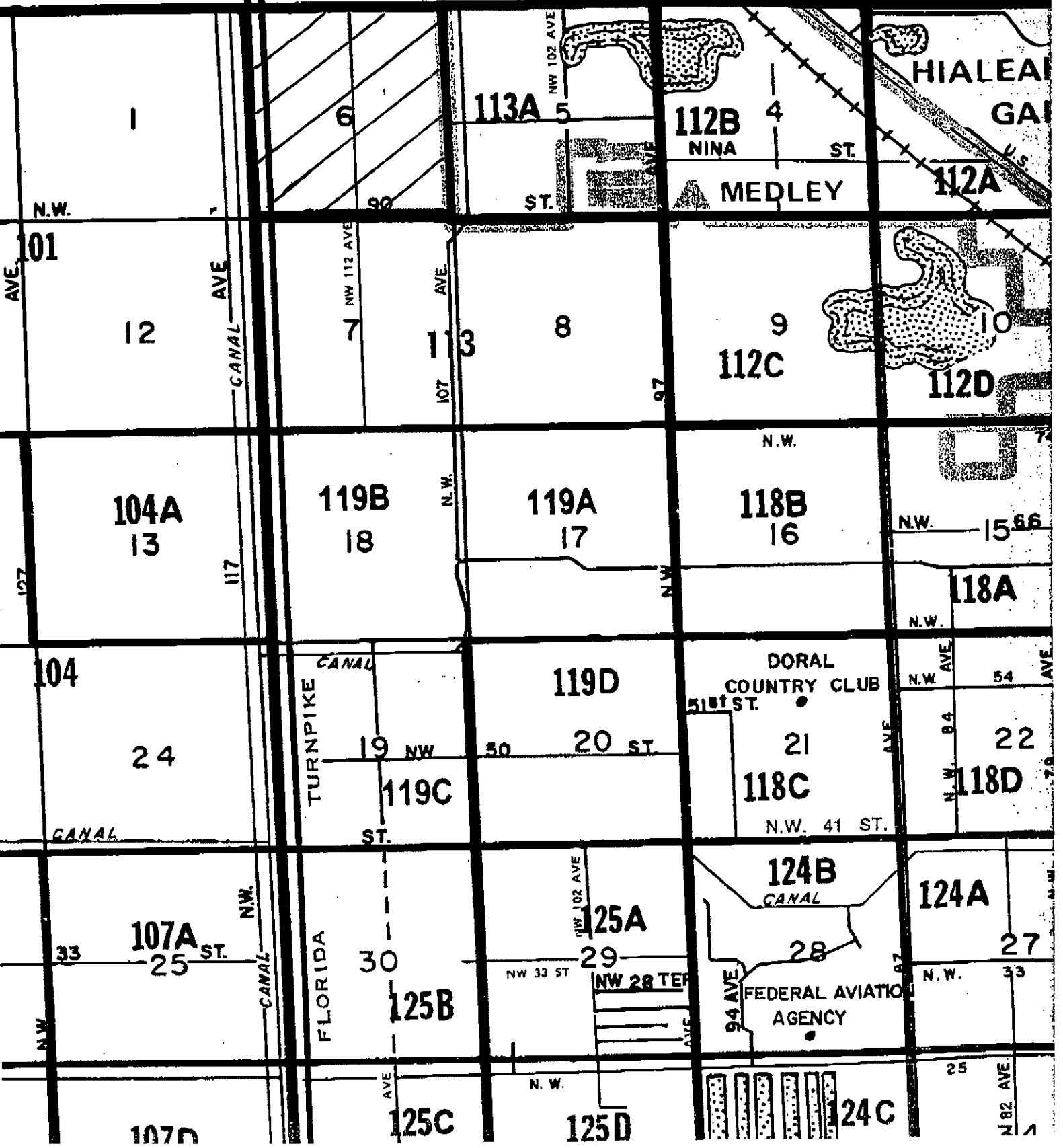
R39E
R40E

 ANNEXATION AREA
Section 6
Twp 53 South
R4E 40 East

N.W. 97th AVE.

U.S. 27

N.W. 87th AVE.



HIALEAH
GAI

112B
NINA ST.
MEDLEY

112A

112C

112D

104A
13

119B
18

119A
17

118B
16

118A

104

119D

DORAL
COUNTRY CLUB
51st ST.

24

119C

20 ST.

21
118C

22
118D

107A
25 ST.

30
125B

125A

29
NW 28 TER

124B
CANAL

124A

94 AVE
28
FEDERAL AVIATION
AGENCY

27

107D

125C

125D

24C

25
N.W. 82 AVE